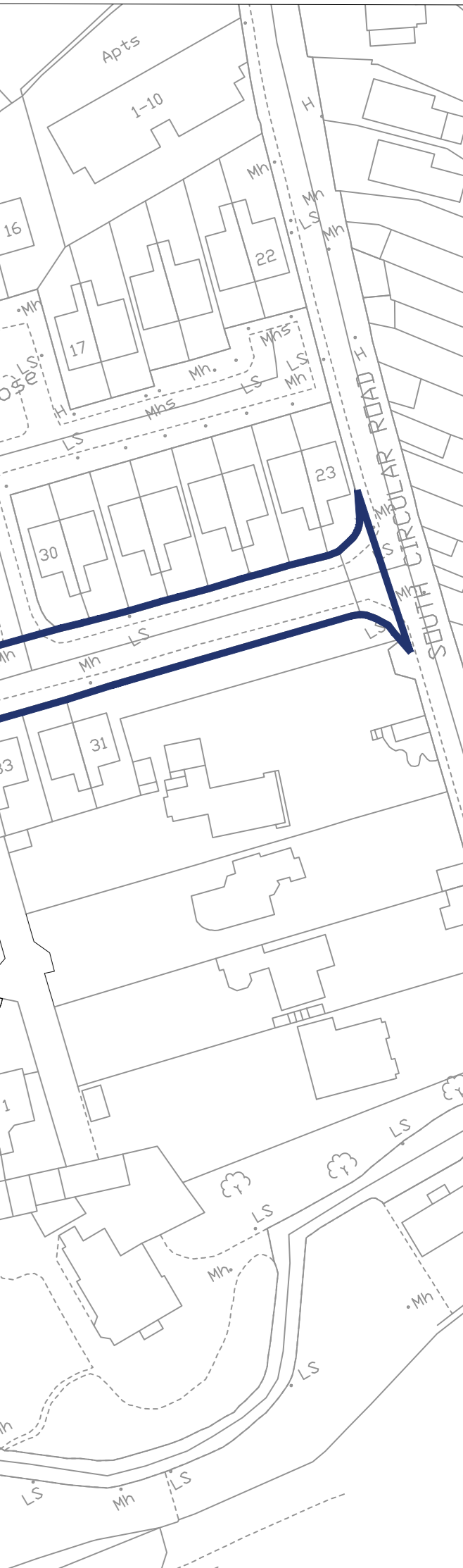
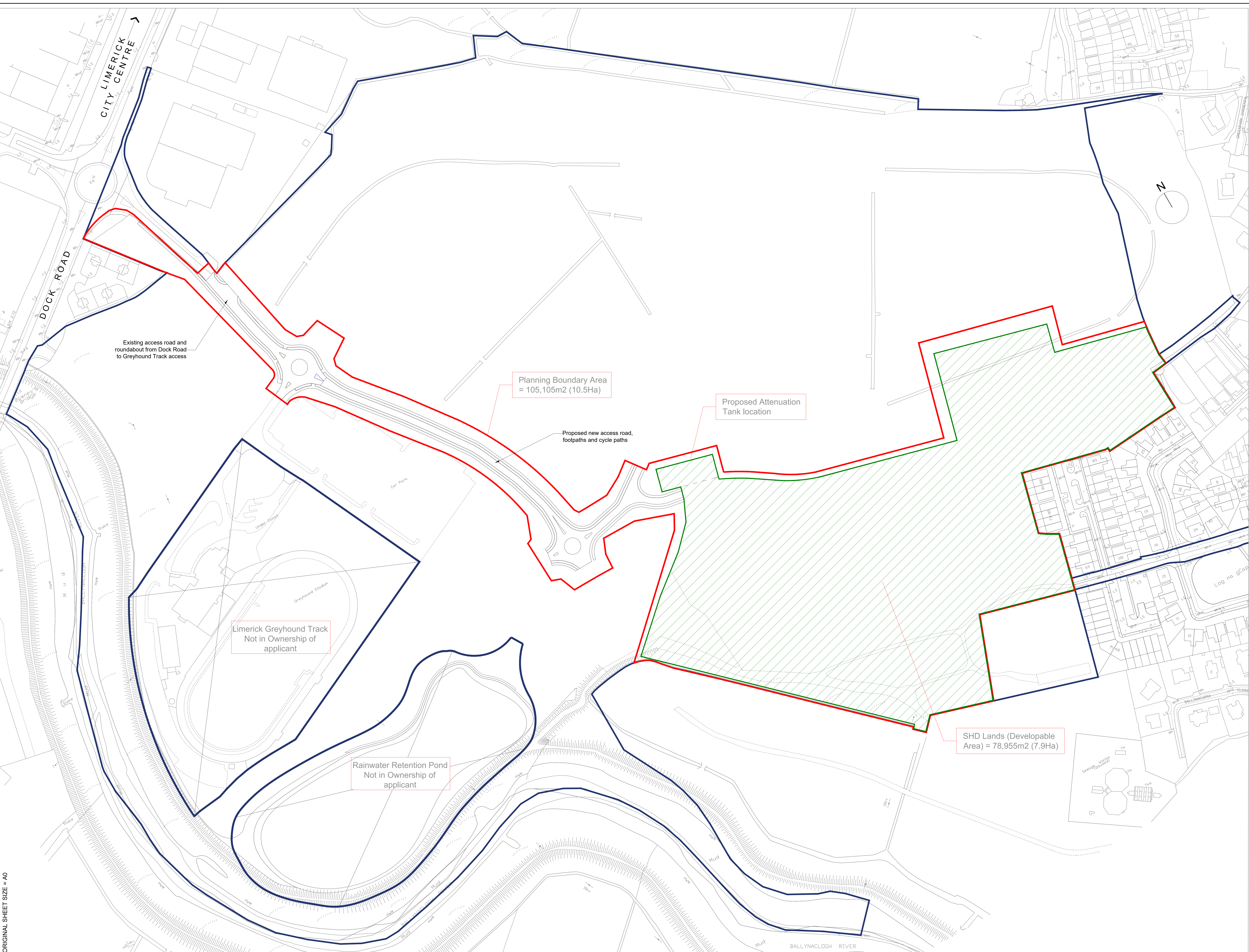
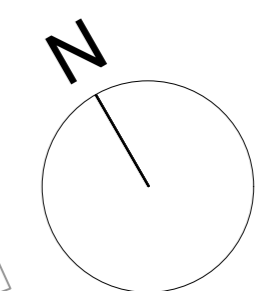


DO NOT SCALE FROM THIS DRAWING. USE FIGURED DIMENSIONS IN ALL CASES. VERIFY DIMENSIONS ON SITE AND REPORT ANY DISCREPANCIES TO THE ARCHITECT IMMEDIATELY. THIS DRAWING TO BE READ IN CONJUNCTION WITH THE ARCHITECT'S SPECIFICATION. © THIS DRAWING IS COPYRIGHT AND MAY ONLY BE REPRODUCED WITH THE ARCHITECT'S PERMISSION.

NOTES

- Legend:
- Lands under ownership of applicant
 - Planning Application Boundary
105,105m² (11Ha)
 - SHD Lands (Developable Area)
78,955m² (7.9Ha)



REV	DATE	DRN	ISSUE

redarchitecture+urbanism

Reddy Architecture + Urbanism
 Dublin Office
 100, Main Street, Dublin 8
 T: +353 (0)1 496700
 E: info@reddyarchitecture.com
 F: www.reddyarchitecture.com

PLANNING APPLICATION			
JOB Greenpark SHD Limerick			
CLIENT Voyage Property Limited Ashbourne Hall, Dock Rd, Limerick			
DRAWING SHD Development Area Designations			
STATUS: S02	Job No: P20-133D	DATE: September 2021	SCALE: 1:1000 @ A0
DRN: M.Brown	CHECKED: M.Freaney	JOB NO: 20133-RAU	DWG NO: ZZ-ZZ-DR-A-02.1020
		REVISION:	A

ORIGINAL SHEET SIZE = A0